





# Visitors' Guide to *Parking* in Downtown Kent

**W**ith its rich history and eclectic mix of commerce, entertainment, restaurants and cultural expression, downtown Kent is quickly becoming a favorite destination point giving more reasons for visitors, consumers, and local residents to live, work, play and celebrate in downtown Kent!

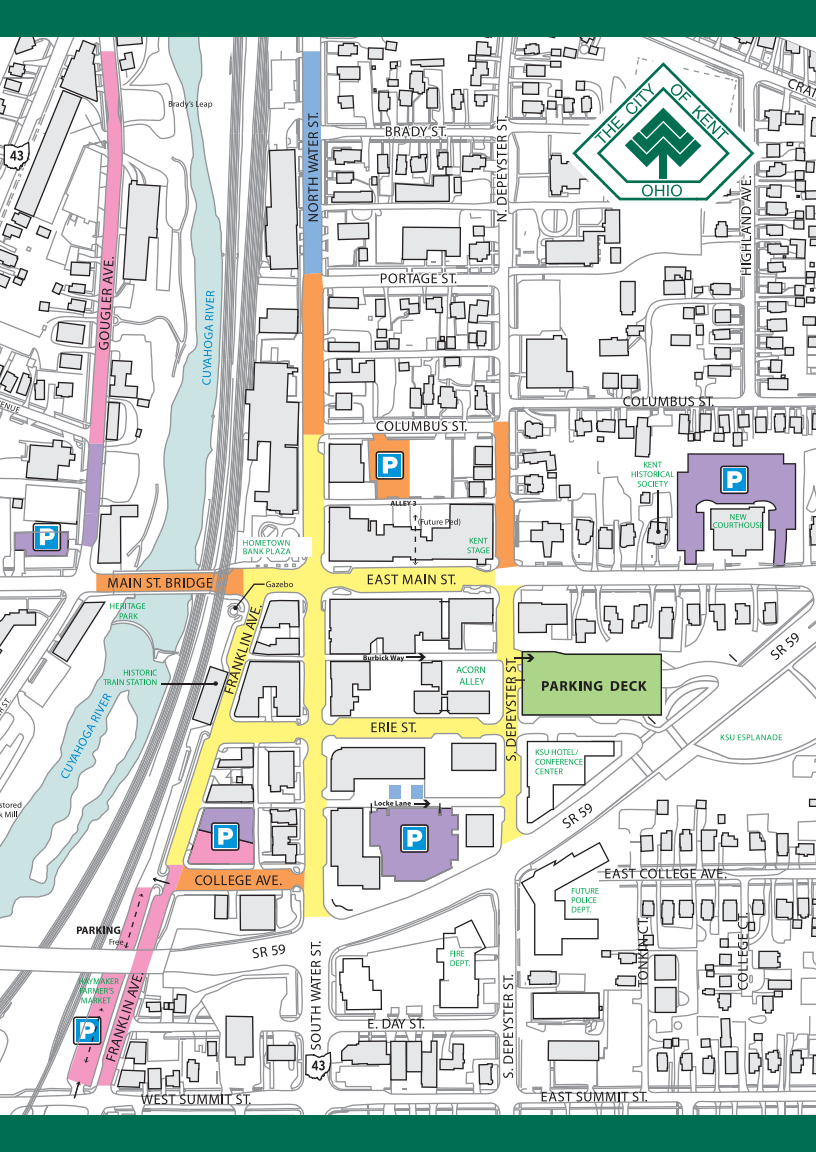
This guide can help you find available public parking specifically suited for your visit to Kent. Please use the color coded map on the reverse side to find the parking areas closest to your destination. We hope your time spent experiencing everything downtown Kent has to offer is an enjoyable one, and we look forward to seeing you again!



## Color Coding for Map

-  **Metered 2-Hour Parking: 9AM to 5PM**  
**Free Evenings and Weekends**
-  **Parking Deck: Pay by the Hour**
-  **Free 2-Hour Parking**
-  **Free 3-Hour Parking**
-  **Free Long-Term Parking**
-  **Free Evening and Weekend Parking**
-  **Surface Parking Lot**

**No Parking on Public Property: 3AM to 6AM**



GUGLER AVE.

NORTH WATER ST.

BRADY ST.

PORTAGE ST.

COLUMBUS ST.

COLUMBUS ST.

HIGHLAND AVE.

43

Brady's Leap

CUYAHOGA RIVER



MAIN ST. BRIDGE

EAST MAIN ST.

HERITAGE PARK

HISTORIC TRAIN STATION

FRANKLIN AVE.

ERIE ST.

PARKING DECK

S. DEPEYSTER ST.

SR 59

ACORN ALLEY

Barbick Way

KSU HOTEL/ CONFERENCE CENTER

KSU ESPLANADE



COLLEGE AVE.

SR 59

EAST COLLEGE AVE.

PARKING

SR 59

SOUTH WATER ST.

E. DAY ST.

S. DEPEYSTER ST.

TONKIN CT.

COLLEGE ST.

FRANKLIN AVE.



WEST SUMMIT ST.

EAST SUMMIT ST.

43

FIRE DEPT.

FUTURE POLICE DEPT.

ALLEY 3 (Future Pied)

KENT HISTORICAL SOCIETY

NEW COURTHOUSE

HOMETOWN BANK PLAZA

KENT STAGE